

Community Crime Map by LexisNexis and Oxnard PD

Connecting and Protecting

Go to CommunityCrimeMap.com

Crime mapping, email reports and tips for the public

About Community Crime Map



LexisNexis® | Community Crime Map

Sign up for crim

Menu

Map

Data Grid

Analytics

Metadata

Search Address

Address



1600 Pennsylvania Ave, Washington, DC 20500

Go to Address

JUMP TO CITY

Start typing or click the arrow...

BUFFER

☐ Off 0.5 miles

☐ Only display events within buffer

Date Range

Event

Offenders

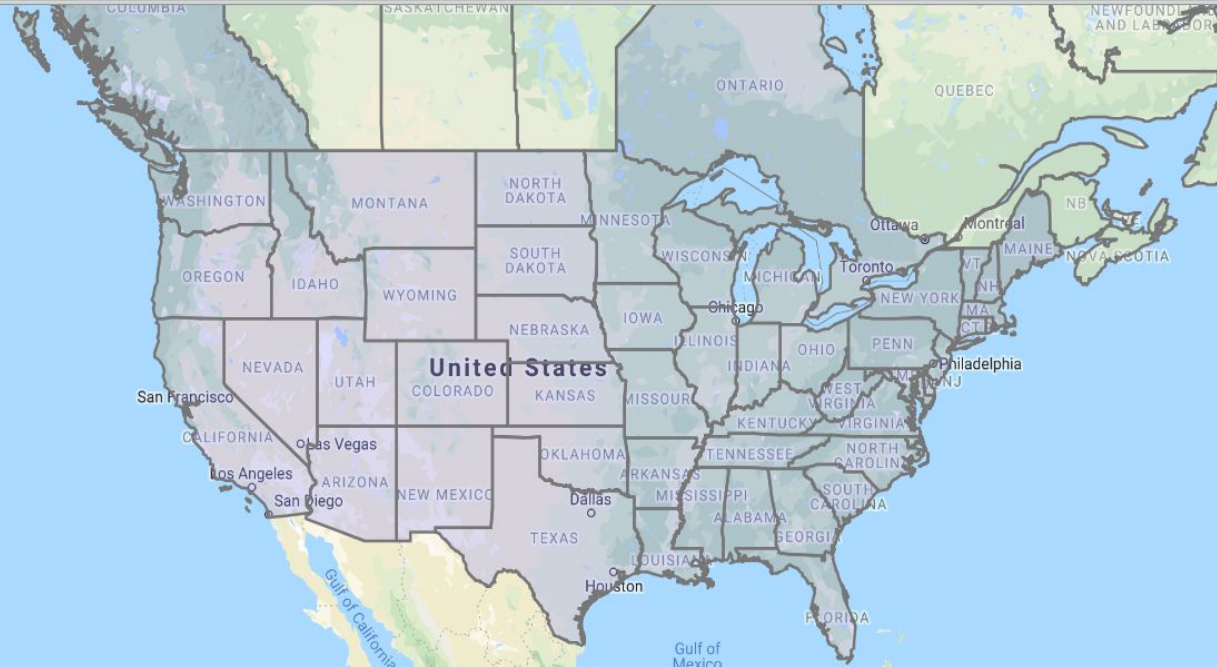
Analytic Layers

Agency Layers

About Community Crime Map

Map

Satellite



California > Oxnard

Crime mapping, email reports and tips for the public

LexisNexis® | Community Crime Map

Menu Map Data Grid Analytics Metadata

Search Address

ADDRESS

1600 Pennsylvania Ave, Washington, DC 20500

Go to Address

JUMP TO CITY

Start typing or click the arrow...

BUFFER

☐ Off ☒ 0.5 miles

☐ Only display events within buffer

Date Range

Event

Offenders

Analytic Layers

Agency Layers

Map **Satellite**

Milpitas
Montalvin
Napa
North Richmond
Norwalk
Novato
OXNARD
Oakland
Orange
Orinda
Pacheco
Palmdale

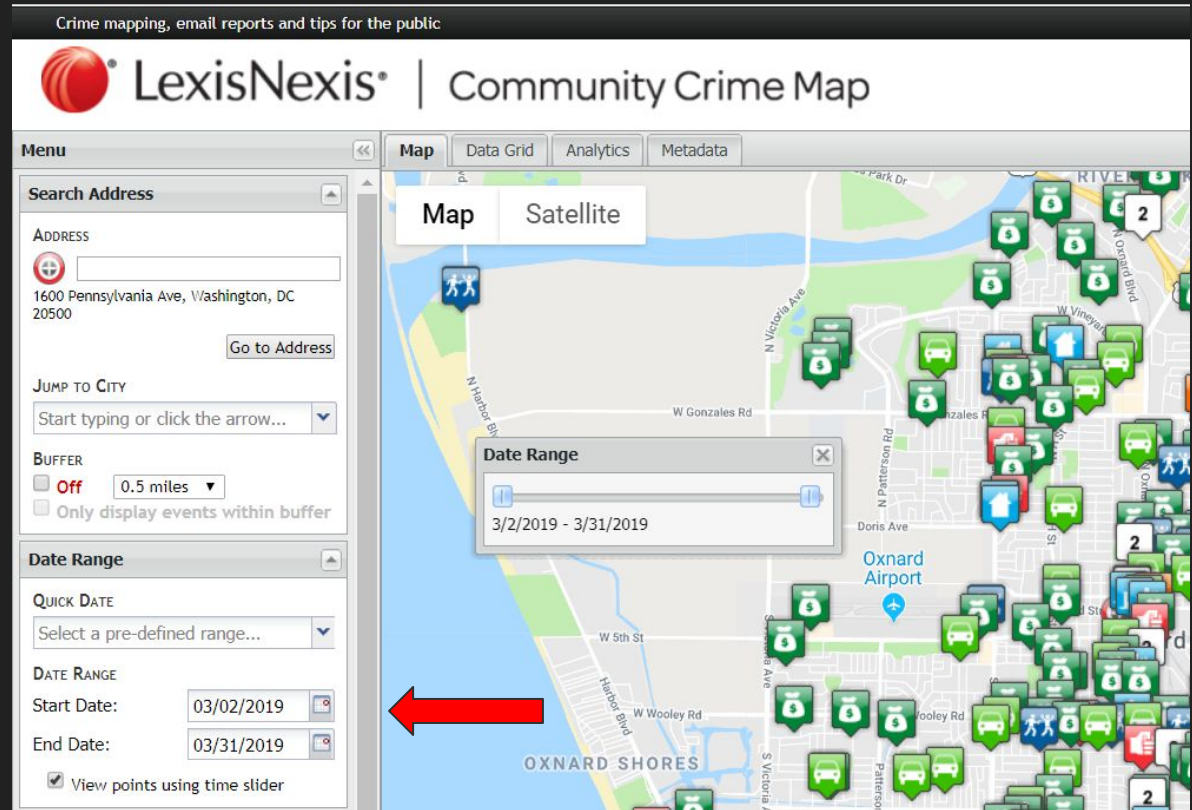
Map showing California and surrounding states (Oregon, Nevada, Arizona, New Mexico, Texas, Colorado, Utah, Idaho, Montana, Wyoming, North Dakota, South Dakota, Nebraska, Kansas, Oklahoma, Missouri, Arkansas, Louisiana, Mississippi, Alabama, Georgia, Florida, South Carolina, North Carolina, Virginia, West Virginia, Maryland, Delaware, Pennsylvania, New Jersey, New York, Connecticut, Rhode Island, Massachusetts, Vermont, New Hampshire, Maine, New Brunswick, Nova Scotia, Prince Edward Island, Newfoundland and Labrador, Quebec, Ontario, Manitoba, Saskatchewan, Alberta, British Columbia, Yukon, Northwest Territories, Nunavut).

Map showing California and surrounding states (Oregon, Nevada, Arizona, New Mexico, Texas, Colorado, Utah, Idaho, Montana, Wyoming, North Dakota, South Dakota, Nebraska, Kansas, Oklahoma, Missouri, Arkansas, Louisiana, Mississippi, Alabama, Georgia, Florida, South Carolina, North Carolina, Virginia, West Virginia, Maryland, Delaware, Pennsylvania, New Jersey, New York, Connecticut, Rhode Island, Massachusetts, Vermont, New Hampshire, Maine, New Brunswick, Nova Scotia, Prince Edward Island, Newfoundland and Labrador, Quebec, Ontario, Manitoba, Saskatchewan, Alberta, British Columbia, Yukon, Northwest Territories, Nunavut).

Date Range

Options

- Input a specific date range
- Select a preset Quick Date range from the dropdown
 - Last 2 weeks
 - Last month
 - Last year
- Use time slider to see how events were affected over time



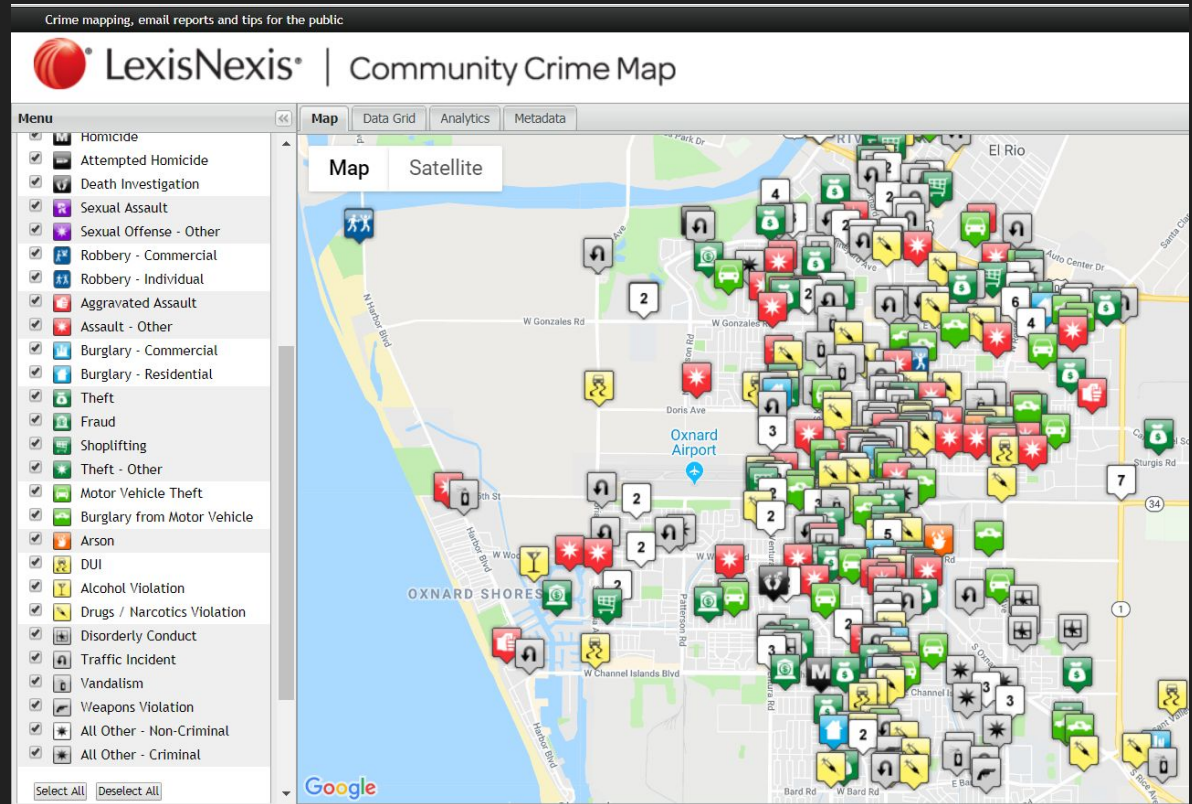
Select Events

Options

- Select All / Deselect All
- Choose specific types of events

Notes:

- Map can only show up to 500 events. Zoom into an area or reduce the date range for more specificity.
- Data updated once daily



Select an Optional Layer

Crime mapping, email reports and tips for the public

LexisNexis® | Community Crime Map

Menu

Search Address

ADDRESS

1600 Pennsylvania Ave, Washington, DC 20500

Go to Address

JUMP TO CITY

Start typing or click the arrow...

BUFFER

☐ Off ☒ 0.5 miles

Only display events within buffer

Date Range

Event

Offenders

Analytic Layers

Agency Layers

Oxnard Police Department

- ☐ Beats
- ☐ City Limits
- ☐ Districts
- ☒ Neighborhoods
- ☐ City Council Districts

Map Satellite Terrain

Map

Map showing various neighborhoods and crime incidents (green car icons) in Oxnard, CA. The map is color-coded by neighborhood: CABRILLO, CARRIAGE SQUARE, WEST VILLAGE, EAST VILLAGE, TEAL CLUB, WILSON, LA COLONIA, ROSE PARK, FREMONT SOUTH, HOBSON PARK WEST, HOBSON PARK EAST, FIVE POINTS NORTHEAST, SEA VIEW ESTATES, SEA AIR, LA MARINA, and MALA PARK. The map also shows major roads like N Victoria Ave, E Colonia Rd, and E Wooley Rd, and landmarks like Oxnard Airport and St. John's Regional Medical Center.

- View the map by
 - Neighborhood
 - Beat
 - District
 - City Council District

Click an Icon for Details

Crime mapping, email reports and tips for the public

LexisNexis® | Community Crime Map

Menu

- ☐ Homicide
- ☐ Attempted Homicide
- ☐ Death Investigation
- ☐ Sexual Assault
- ☐ Sexual Offense - Other
- ☒ Robbery - Commercial
- ☒ Robbery - Individual
- ☐ Aggravated Assault
- ☐ Assault - Other
- ☐ Burglary - Commercial
- ☐ Burglary - Residential
- ☐ Theft
- ☐ Fraud
- ☐ Shoplifting
- ☐ Theft - Other
- ☐ Motor Vehicle Theft
- ☐ Burglary from Motor Vehicle
- ☐ Arson
- ☐ DUI
- ☐ Alcohol Violation
- ☐ Drugs / Narcotics Violation
- ☐ Disorderly Conduct
- ☐ Traffic Incident
- ☐ Vandalism
- ☐ Weapons Violation

Map | Data Grid | Analytics | Metadata


Map | Satellite

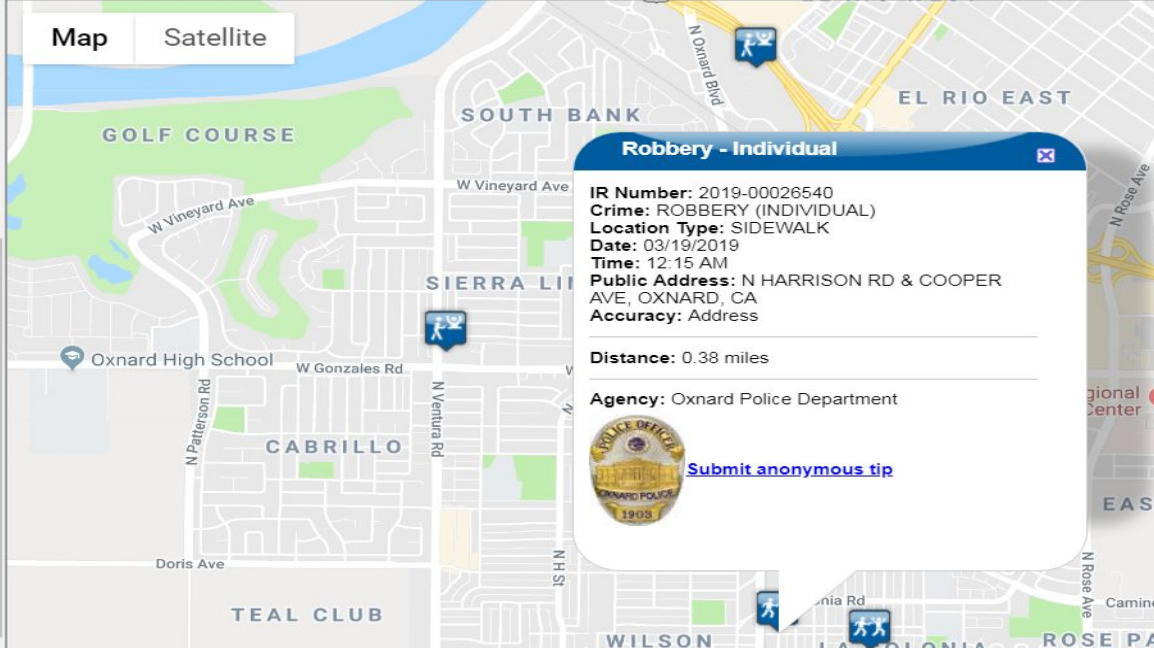
Robbery - Individual

IR Number: 2019-00026540
Crime: ROBBERY (INDIVIDUAL)
Location Type: SIDEWALK
Date: 03/19/2019
Time: 12:15 AM
Public Address: N HARRISON RD & COOPER AVE, OXNARD, CA
Accuracy: Address

Distance: 0.38 miles

Agency: Oxnard Police Department

 [Submit anonymous tip](#)




Submit Anonymous Tip > Oxnardpd.org SAR

Robbery - Individual

IR Number: 2019-00026540
Crime: ROBBERY (INDIVIDUAL)
Location Type: SIDEWALK
Date: 03/19/2019
Time: 12:15 AM
Public Address: N HARRISON RD & COOPER AVE, OXNARD, CA
Accuracy: Address

Distance: 0.38 miles

Agency: Oxnard Police Department

 [Submit anonymous tip](#)



Oxnard Police Department - Suspicious Activity Report Español

Please submit as much detailed information as you can. The only required section is the first one, "Describe what's happening". The rest of the sections are very helpful to us, but they are not required for you to be able to submit the information.

- 1 - Describe what's happening *Click to expand* ☐
- 2 - Case Number(s) if relevant and known *Click to expand* ☐
- 3 - Your contact information *Click to expand* ☐
- 4 - Select Type(s) of Suspicious Activity *Click to expand* ☐
- 5 - Select area(s) on map where it's happening *Click to expand* ☐
- 6 - Subject(s) and/or Wanted Subject(s) description and information *Click to expand* ☐
- 7 - Involved vehicle(s) description and information *Click to expand* ☐
- 8 - Upload files, photos, video, etc. *Click to expand* ☐

[Submit](#) [Return to Oxnard PD Homepage](#)

Opt-in to Neighborhood Watch Reports

Community Crime Map

Create a Customized Neighborhood Watch Report Subscription

Sign up for daily, weekly, or monthly email alerts about crime occurring within a certain distance of an address of interest, such as your home, workplace or school. Please note that the quality of Neighborhood Watch Reports depends directly on the frequency agencies upload their data. If an agency does not upload data on a daily basis, then your report will not include all the crime that occurred in your area.

First Name:

Last Name:

Email:

Conf. Email:

Address:

City:

State:

Distance:

Frequency: ☐ Daily ☒ Weekly ☐ Monthly

Time:

Crime Types:

<input checked="" type="checkbox"/> Homicide	<input checked="" type="checkbox"/> Attempted Homicide	<input checked="" type="checkbox"/> Death Investigation
<input checked="" type="checkbox"/> Sexual Assault	<input checked="" type="checkbox"/> Sexual Offense - All Other	<input checked="" type="checkbox"/> Robbery - Commercial
<input checked="" type="checkbox"/> Robbery - Residential	<input checked="" type="checkbox"/> Aggravated Assault	<input checked="" type="checkbox"/> Assault - Other
<input checked="" type="checkbox"/> Burglary - Commercial	<input checked="" type="checkbox"/> Burglary - Residential	<input checked="" type="checkbox"/> Theft
<input checked="" type="checkbox"/> Fraud	<input checked="" type="checkbox"/> Shoplifting	<input checked="" type="checkbox"/> Theft - Other
<input checked="" type="checkbox"/> Motor Vehicle Theft	<input checked="" type="checkbox"/> Burglary from Motor Vehicle	<input checked="" type="checkbox"/> Arson
<input checked="" type="checkbox"/> Disorderly Conduct	<input checked="" type="checkbox"/> DUI	<input checked="" type="checkbox"/> Alcohol Violation
<input checked="" type="checkbox"/> Drugs / Narcotics Violation	<input checked="" type="checkbox"/> Traffic Incident	<input checked="" type="checkbox"/> Vandalism
<input checked="" type="checkbox"/> Weapons Violation	<input checked="" type="checkbox"/> All Other - Criminal	<input checked="" type="checkbox"/> All Other - Non-Criminal

Sign up for crime alerts

- Select a radius around an address
- Select the crimes you want to see
- Set the frequency and times to receive the emails

Daily Neighborhood Watch Reports

Daily Neighborhood Watch Report

Inbox

Community Crime Map

<no-reply@lexisnexisrisk.com>

4:06 AM (6 hours ago)

☆

to me

 LexisNexis® | Community Crime Map

Daily Neighborhood Watch Report

[Crimes within 1 mile of 251 S. C St., Oxnard, CA](#)
APRIL 1, 2019 to APRIL 2, 2019



The quality of Neighborhood Watch Reports depends directly on the frequency agencies upload their data. If an agency does not upload data on a daily basis, then your report will not include all the crime that occurred in your area.

Crimes Uploaded Yesterday, but Occurred in the Last 2 Days



POSSESSION OF DIRK OR DAGGER
4XX N BONITA AVE, OXNARD, CA
Apr 1, 2019 at 3:05 am
[0.72 miles](#)
#2019-00031306
Data provided by Oxnard Police Department



CARJACKING FROM PERSON-TAKING OF VEHICLE BY MEANS OF FORCE OR FEAR
1XX N MCKINLEY AVE, OXNARD, CA
Mar 31, 2019 at 1:15 pm
[0.61 miles](#)
#2019-00031176
Data provided by Oxnard Police Department



POSSESSION OF A CONTROLLED SUBSTANCE
3XX N BONITA AVE, OXNARD, CA